

# Town of Milton, New Hampshire

## Surface Water Resources

### Legend

- Tax Parcels
- Town Boundary
- Conservation/Protected Lands

### Surface Water Features

- Lake, Pond
- Shoreland Setback (150ft)
- Moose Mountain Regional Greenways  
Evaluated Wetlands

### Stream Order

- 1st Order
- 2nd Order
- 3rd Order
- 4th or Greater

### Hydric Soils

- Poorly Drained
- Very Poorly Drained

### Watersheds

#### Hydrologic Unit Code (HUC) 12 Name

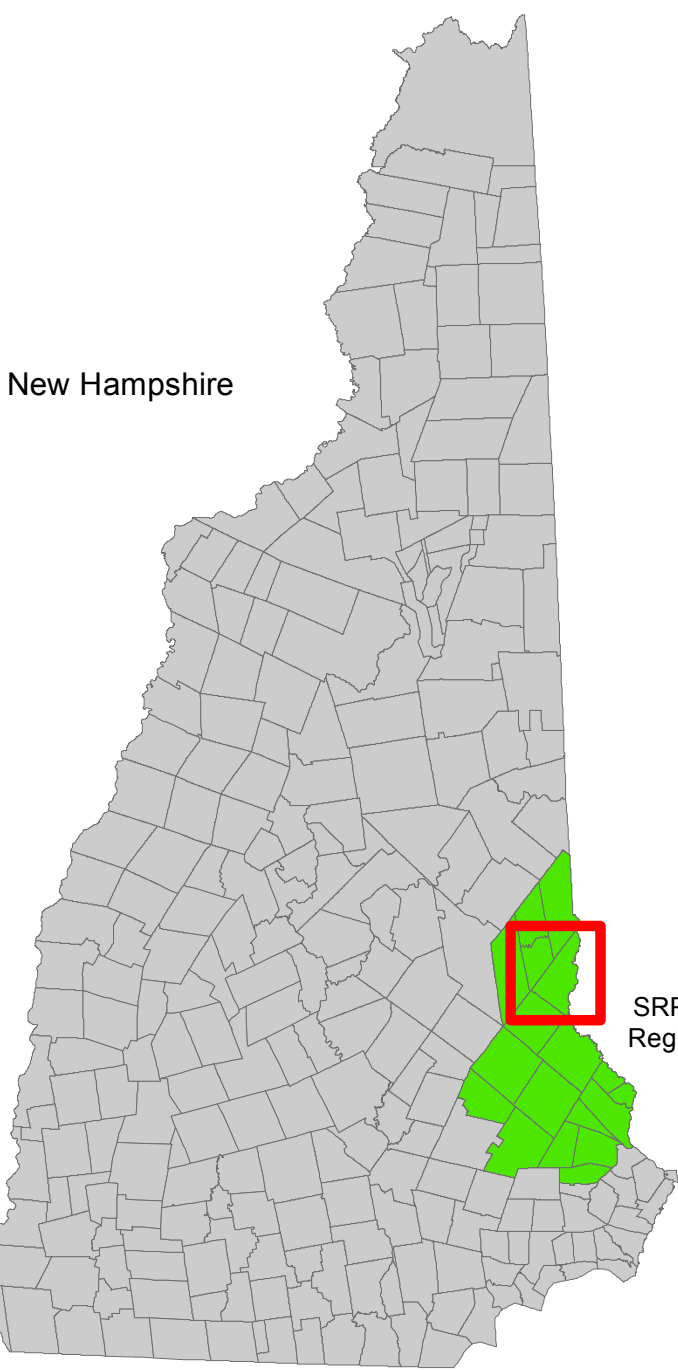
- Headwaters-Great East Lake
- Jones Brook-Branch River
- Middle Salmon Falls River
- Milton Pond
- Middle Cochecho River
- Upper Cochecho River

### Roads

- State Road
- Local Road

Milton Shoreland District Area				
Setback Type	First Order- Acres*	Second Order- Acres*	Third Order- Acres*	Total*
Shoreland Setback (150ft)	1,010	290	428	1,728
Riparian Buffer Setback (50ft)	322	93	139	554
Shoreland Setback (150ft) located within existing Conservation Land	106	73	120	299

\*Note- Figures include the area of overlap between stream order buffers.



Prepared by **Stafford Regional Planning Commission**  
2 Ridge Street, Suite 4, Dover, NH 03820  
T: (603) 742-2523 F: (603) 742-7988 Em: srpc@stafford.org  
Surface Water Resources  
Date/Author: January 2008 / DC  
Print Date: February 12, 2010  
Path: C:\Town\SWR\WaterResources\MiltonH202.mxd  
Maps prepared by Stafford Regional Planning Commission  
are for planning purposes only.

### Data Sources

Base features are from USGS 1:24,000 scale Digital Line Graphs, as archived in the GRANIT database. Digital data in NH GRANIT represent the efforts of the contributing agencies to record information from the cited source materials. Complex Systems Research Center (CSRC), under contract to the Office of Energy & Planning (OEP), and in consultation with cooperating agencies, maintains a continuing program to identify and correct errors in these data. Neither OEP nor CSRC make any claim as to the validity or reliability or to any implied uses of these data.

Transportation data provided by NHDOT (May 2008).


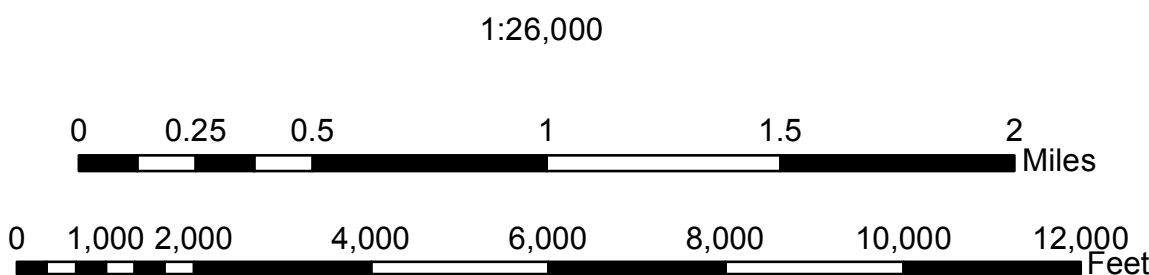
Water Resources Data provided by NH DES November 30, 2006.

Wetlands data was evaluated by Moose Mountain Regional Greenway's 2004.

Hydric Soils data derived from the *Stafford County Soil Survey of 1973*.

Conservation lands data taken from the archives of NH GRANIT (1/12/07).

Conservation focus areas provided by The Nature Conservancy as a product of *The Land Conservation Plan for New Hampshire's Coastal Watershed*.



GRID NORTH  
NH STATE PLANE COORDINATES  
NORTH AMERICAN DATUM  
1983 FEET